










TRAIL NAME	DISTANCE	ELEVATION CHANGE
 Bull Creek West Side	0.45 mi	35'
 Bull Creek East Side (to dam ruins)	0.45 mi	55'
 Bamboo Grove Spur	0.1 mi	20'
 Cemetery Connector	0.2 mi	105'
 Rock Hop Connector	0.15 mi	50'
 Dam South Side (Future)	0.2 mi	155'
 Greenhouse Connector	0.1 mi	40'
 Upper Musterfield Creek	0.45 mi	230'
 Lower Musterfield Creek	0.6 mi	130'



Trail System





est. 1798

SOVEREIGN OAKS
Asheville, NC

Trail System



View Northeast from intersection of Wandering Oaks Way & Majestic Oak Circle

High Swan
4340'

Wolfden Knob
4980'

Lane Pinnacle
5230'

Bartlett Mountain
3340'

Rock Knob
3940'

Craggy Knob
5620'



View Southeast near intersection of Trail Top Drive & Hawberry Court

Flat Top
4340'

High Hickory Knob
4060'

Big Flats
3850'

Jones Mountain
2740'

Cedar Mountain
3980'

Little Cedar Mountain
3460'